

Organic matter characteristics of a rapidly eroding permafrost cliff in NE Siberia (Lena Delta, Laptev Sea region)

Charlotte Haugk^{1,2,3}, Loeka L. Jongejans^{1,2}, Kai Mangelsdorf⁴, Matthias Fuchs¹, Olga Ogneva^{1,5,6}, Juri Palmtag⁷, Gesine Mollenhauer^{5,6}, Paul J. Mann⁷, P. Paul Overduin¹, Guido Grosse^{1,2}, Tina Sanders⁸,
5 Robyn E. Tuerena⁹, Lutz Schirrmeister¹, Sebastian Wetterich^{1,10}, Alexander Kizyakov¹¹, Cornelia Karger⁴
and Jens Strauss¹

¹Permafrost Research Section, Alfred Wegener Institute Helmholtz Centre for Polar and Marine Research, Potsdam, 14473 Germany

²Institute of Geosciences, University of Potsdam, Potsdam, 14476, Germany

10 ³now at: Department of Environmental Science and Analytical Chemistry, Stockholm University, Stockholm, 11418, Sweden

⁴Section of Organic Geochemistry, Helmholtz Centre Potsdam GFZ German Research Centre for Geosciences, Potsdam, 14473, Germany

⁵Marine Geochemistry Section, Alfred Wegener Institute, Helmholtz Centre for Polar and Marine Research, Bremerhaven, 27570, Germany

15 ⁶Faculty of Geosciences, University of Bremen, Bremen, 28359, Germany

⁷Department of Geography and Environmental Sciences, Northumbria University, Newcastle-upon-Tyne, NE1 8ST, UK

⁸Institute for Carbon Cycles, Helmholtz-Centre Hereon, Geesthacht, 21502, Germany

⁹Scottish Association for Marine Science, Oban, PA37 1QA, UK

¹⁰now at: Institute of Geography, Technische Universität Dresden, Dresden, 01069, Germany

20 ¹¹Cryolithology and Glaciology Department, Faculty of Geography, Lomonosov Moscow State University, Moscow, 119234, Russia

Correspondence to: Loeka L. Jongejans (Loeka.Jongejans@awi.de) and Jens Strauss (Jens.Strauss@awi.de)

Abstract. Organic carbon (OC) stored in Arctic permafrost represents one of Earth's largest and most vulnerable terrestrial carbon pools. Amplified climate warming across the Arctic results in widespread permafrost thaw. Permafrost deposits
25 exposed at river cliffs and coasts are particularly susceptible to thawing processes. Accelerating erosion of terrestrial permafrost along shorelines leads to increased transfer of organic matter (OM) to nearshore waters. However, the amount of terrestrial permafrost carbon and nitrogen as well as the OM quality in these deposits are still poorly quantified. We define the OM quality as the intrinsic potential to further transformation, decomposition and mineralization. Here, we characterise the sources and the quality of OM supplied to the Lena River at a rapidly eroding permafrost river shoreline cliff in the eastern
30 part of the delta (Sobo-Sise Island). Our multi-proxy approach captures bulk elemental, molecular geochemical and carbon isotopic analyses of late Pleistocene Yedoma permafrost and Holocene cover deposits, discontinuously spanning the last ~52 ka. We showed that the ancient permafrost exposed in the Sobo-Sise cliff has a high organic carbon content (mean of about 5 wt%). The oldest sediments stem from Marine Isotope Stage (MIS) 3 interstadial deposits (dated to 52 to 28 cal kyr BP) and is overlaid by Last Glacial MIS 2 (dated to 28 to 15 cal ka BP) and Holocene MIS 1 (dated to 7-0 cal ka BP) deposits. The
35 relatively high average chain length (ACL) index of *n*-alkanes along the cliff profile indicates a predominant contribution of vascular plants to the OM composition. The elevated ratio of *iso* and *anteiso*-branched FAs relative to mid and long chain

($C \geq 20$) *n*-FAs in the interstadial MIS 3 and the interglacial MIS 1 deposits, suggests stronger microbial activity and consequently higher input of bacterial biomass during these climatically warmer periods. The overall high carbon preference index (CPI) and higher plant fatty acid (HPFA) values as well as high C/N ratios point to a good quality of the preserved OM and thus to a high potential of the OM for decomposition upon thaw. A decrease of HPFA values downwards along the profile probably indicates a relatively stronger OM decomposition in the oldest (MIS 3) deposits of the cliff. The characterisation of OM from eroding permafrost leads to a better assessment of the greenhouse gas potential of the OC released into river and nearshore waters in future.

1 Introduction

Climate warming puts permafrost, and especially ice-rich permafrost, in the terrestrial Arctic at risk to thaw (e.g. Strauss et al., 2021b). Permafrost, per definition, is ground that stays below 0 °C for two or more consecutive years. Terrestrial permafrost ecosystems are affected by ongoing climate warming with consequences for geomorphological, hydrological and biogeochemical processes from a local to regional scale (IPCC, 2019). Almost twice as much carbon is stored in the permafrost region than what is currently contained in the atmosphere (Hugelius et al., 2014; Mishra et al., 2021), making permafrost carbon dynamics a globally relevant issue (Grosse et al., 2011; Schuur et al., 2008; Strauss et al., 2021a; Turetsky et al., 2020). Total estimated soil organic carbon (SOC) storage for the permafrost region is ~1100-1600 Gt of which 181 ± 54 Gt are attributed to deep permafrost (below 3 m depth) of the Yedoma region (Hugelius et al., 2014; Strauss et al., 2021b; Strauss et al., 2013).

Warming throughout the Arctic prolongs the season for permafrost thaw and open ice-free water bodies, resulting in increasing erosion of ice- and carbon-rich permafrost sediments exposed at coasts (Günther et al., 2013; Jones et al., 2020). Very ice-rich permafrost deposits (i.e. 50-90 vol% ice) such as the late Pleistocene Yedoma Ice Complex (Schirrmeister et al., 2013; Strauss et al., 2017) are particularly vulnerable to rapid thermo-denudation and thermo-erosion processes along river shores (Costard et al., 2014; Kanevskiy et al., 2016; Stettner et al., 2018; Fuchs et al., 2020). Vonk et al. (2013b) showed that Yedoma ice-wedge meltwater can increase the decomposition of OM due to co-metabolizing effects. Another potential impact of the decomposition of terrestrial OM and discharge with Arctic river water is the change in biochemical properties that may increase ocean acidification and anthropogenic carbon dioxide uptake from the atmosphere (Semiletov et al., 2016). Furthermore, Semiletov et al. (2016) estimated that 57 % of the terrestrial organic carbon in the East Siberian Shelf originates from ancient Pleistocene age permafrost C, such as Yedoma deposits adjacent to river or coastal zones. Extensive river networks like the Lena River, especially in their delta zones, carry large nutrient and organic matter (OM) loads to the nearshore zone and onto the Arctic Shelf (Mann et al., 2021, Sanders et al., 2021). The Arctic river discharge increased significantly in recent decades, transporting organic-rich waters to the nearshore area (Holmes et al., 2012; Holmes et al., 2021). Increased river bank erosion of Arctic rivers following warming during the last decades poses an important mechanism of carbon export from land to water

(Zhang et al., 2017, 2021; Fuchs et al., 2020). These studies stress the need to better understand the interactions between thawing permafrost and river and nearshore waters.

70 The study of fossil biomolecules and other OM characteristics provides insights into the composition and level of OM decomposition and hence can greatly improve estimates on the greenhouse gas potential of thaw-mobilised OM from permafrost deposits (Andersson and Meyers, 2012; Sánchez-García et al., 2014). A few studies have previously focused on molecular biomarkers in northeastern Siberian permafrost deposits (e.g. Zech et al., 2010; Höfle et al., 2013; Strauss et al., 2015; Stapel et al., 2016, Jongejans 2020). In general, the abundance and distribution of *n*-alkanes, which are long-chained, 75 single bonded hydrocarbons, are used for OM characterization where the chain length of *n*-alkanes indicates OM sources.

In our study, we measure molecular biomarkers (*n*-alkanes, *n*-fatty acids) and use established biomarker proxies and indices such as the average chain length of *n*-alkanes (ACL), the carbon preference index (CPI), and the higher plant fatty acid (HPFA) index to test whether they mirror OM degree of decomposition and reflect the OM quality in ancient permafrost deposits. Additionally, analyses of the total organic carbon content (TOC), the stable carbon isotope ratios ($\delta^{13}\text{C}$ of TOC), the total 80 nitrogen content (TN), and TOC/TN (here referred to as C/N ratio), are applied to our sample set. Hierarchical clustering is used to identify the stratigraphical units along the sample profile based on the major changes in OM composition.

Thus, the OM characteristics of permafrost deposits, rapidly eroding at a cliff site in the eastern Lena Delta, are analysed for the first time for biomarkers. The set of frozen samples was obtained along a 25 m vertical cliff profile with relatively high sampling density of about 1 m covering all exposed cryostratigraphic units. In this study, we aim (1) to characterise the OM 85 composition of ancient permafrost that accumulated under different climate conditions, (2) to assess the degree of decomposition that the OM already experienced, and (3) to hypothesise, based on the decomposition legacy, the potential of future decomposability and microbial decomposition of the permafrost OM.

2 Study Area

The Lena River forms the largest delta in the Arctic covering an area of 29,000 km² (Schneider et al., 2009) and discharges 90 the second highest freshwater load into the Laptev Sea, with a mean annual discharge of 525 km³ yr⁻¹ (Holmes et al., 2021). It also transports summer ‘heat’ from the south to the north (Yang et al., 2005). The study area on Sobo-Sise Island (Figure 1a-b) is located in the continuous permafrost zone. The island stretches between the Sardakhsкая and Bykovskaya main channels in the eastern part of the delta. In addition to the modern floodplain, there are three geomorphic units in the delta (Grigoriev, 1993; Schwamborn et al., 2002). While the first unit consists of Holocene floodplains and could occur in the whole delta area, 95 the second unit consists of late Pleistocene and Holocene fluvial deposits that are mostly located in the north-western part of the delta and are cut off from the current delta dynamics (Schirrmeister et al., 2011b). The third geomorphological unit consists of erosional remnants of a late Pleistocene accumulation plain with ice-rich Yedoma Ice Complex deposits and is present mainly in the west, south and east of the delta (Schwamborn et al., 2002; Wetterich et al., 2008, Morgenstern et al. 2011). According to a landform classification for Sobo-Sise Island, 43 % of the land surface is occupied by Yedoma uplands and

100 Yedoma slopes, 43 % are thermokarst basins with the remaining 14 % being thermokarst lakes (Fuchs et al., 2018). The terrain is affected by thermokarst processes (Nitze and Grosse, 2016) and surface thaw subsidence (Chen et al., 2018).

The distinct surface morphology of Sobo-Sise Island includes Yedoma uplands intersected by thermo-erosional valleys and thermokarst basins. Syngenetic permafrost formation in polygonal tundra landscapes over long periods in the late Pleistocene formed thick deposits with large ice wedges that are exposed at the cliff (Schirrmeister et al., 2011b, 2020; Strauss et al., 2015; 105 Jongejans et al., 2018). Schirrmeister et al. (2011b) attributed parts of the third geomorphological unit in the Lena Delta in the western and southern parts of the delta to remnants of a Yedoma accumulation plain. This formed during the late Pleistocene when the Lena River had its delta farther north. Radiocarbon ages corroborated that Yedoma deposits on Sobo-Sise Island accumulated during the late Pleistocene between about 52 and 15 cal kyr BP. Substantial hiatuses were found at about 36–29 cal kyr BP and at 20 to 17 cal kyr BP, which may be related to fluvial erosion and/or changed discharge patterns of the Lena 110 River (Wetterich et al., 2020a). Middle to late Holocene ages from 6.36 to 2.5 cal kyr BP were found in the uppermost cover deposits of the cliff, which is also in agreement with other cover deposits found on top of Yedoma such as on the nearby Bykovsky Peninsula (Schirrmeister et al., 2002; Grosse et al., 2007).

The Sobo-Sise Yedoma cliff has an average height of 22 m with a maximum height of 27.7 m above the river water level (m arl) (Fuchs et al., 2020) and is affected by fluvio-thermal erosion. The current average shoreline retreat rate, which was 115 calculated using satellite data, is 15.7 m yr⁻¹ (2015-2018), which is remarkably high (Fuchs et al., 2020). In comparison, retreat rates were lower for other Yedoma Cliffs such as on the Kurungnakh Island in the central Lena Delta (4.1-6.9 m yr⁻¹; Stettner et al., 2018), at the Itkillik exposure in Alaska (11 m yr⁻¹; Kanevskiy et al., 2016) but even higher for the Muostahk Island (29.4 m yr⁻¹; Günther et al., 2013) and Cape Mamontov Klyk (21 m yr⁻¹; Günther et al., 2015). The Sobo-Sise Yedoma cliff (72°32 N, 128°17 E; Figure 1c) extends over 1,660 m in length and is facing north to the Sardakhskaya Channel. Here, the 120 water discharge amounts to about 8000 m³ s⁻¹ during the summer-low period (Fedorova et al., 2015) and the Lena River is ice-covered for about 8 months per year between October and May. The river ice thickness reaches up to 2 m. Water depth at the beginning of the Sardakhskaya Channel (close to Stolp and Sardakh islands) can reach up to 22 m (Fedorova et al., 2015) and is approximately 11 m in front of the Sobo-Sise Yedoma cliff, allowing for water flow underneath the river ice cover during the winter months (Fuchs et al., 2020).

125 **3 Methods**

3.1 Sample collection

The Sobo-Sise Yedoma cliff was sampled in three overlapping vertical sediment profiles (Figure 1b) covering the entire exposed permafrost section (profile SOB18-01: 24.1 to 15.7 m arl, profile SOB18-03: 18.2 to 10.2 m arl and profile SOB18-06: 13.4 to 0.9 m arl). Each profile was cryolithologically described (see Wetterich et al., 2018, 2020a) and samples were 130 collected at 0.5 m intervals by rappelling down on a rope from the top of the cliff. We used an axe and hammer to extract defined cubes of frozen ground (~20x10x10 cm) from the cliff wall. Samples were collected after cleaning and scraping off

the outermost unfrozen and frozen parts of the cliff wall in order to collect frozen uncontaminated samples. Then, the samples were lifted upward, cleaned and subsampled for biomarker analysis. In total, we collected 61 sediment samples of which 28 were selected for biomarker analysis at about 1 m intervals covering the entire exposed section. The samples were stored frozen in pre-combusted glass jars, apart from 9 samples (SOB18-06-09 to SOB18-06-34) which were initially stored in plastic whirl packs, before being transferred in a frozen state to glass containers after transport to the laboratories.

3.2 Sedimentological organic matter parameters

Prior to bulk geochemical analyses all samples were freeze dried (Sublimator, ZIRBUS technology), grinded and homogenised (Fritsch pulverisette 5 planetary mill; 8 min at 360 rotations per minute). Total elemental carbon (TC) and total nitrogen (TN) content of sediment samples in weight percentage (wt%) were measured with a carbon–nitrogen–sulphur analyser (Vario EL III, Elementar) with a detection limit of 0.1 wt% for carbon and nitrogen. Sample below this detection limit were set to 0.05 wt% so that the statistics could be calculated. Total organic carbon (TOC) content in weight percentage (wt%) was measured with a TOC analyser (Vario Max C, Elementar; analytical accuracy of 0.1 wt%). The TOC to TN (C/N) ratio has been used as a rough first indicator of the degree of OM decomposition with decreasing values indicating proceeding decomposition (Palmtag et al., 2015). The stable carbon isotope ratio ($\delta^{13}\text{C}$) of TOC reflects both the initial contribution from different plant species and plant components, and OM decomposition processes (Gundelwein et al., 2007). Samples for $\delta^{13}\text{C}$ analyses were treated with hydrochloric acid (20 mL, 1.3 molar) to remove carbonates, heated on a hotplate (97.7 °C for 3h), and subsequently washed with distilled water. The samples were filtered (Whatman Grade GF/B, nominal particle retention of 1.0 μm) after which the residue was dried and ground. All $\delta^{13}\text{C}$ samples were measured using a Delta V Advantage isotope ratio MS equipped with a Flash 2000 Analyser (ThermoFisher Scientific; analytical accuracy of 0.15 ‰), using helium as a carrier gas. The $\delta^{13}\text{C}$ ($^{13}\text{C}/^{12}\text{C}$) value is reported in per mille (‰) compared to the standard ratio Vienna Pee Dee Belemnite (VPDB).

3.3 Lipid biomarker analyses

Lipid biomarkers provide information on a molecular level about the source of OM, the environmental conditions during deposition, and the degree of decomposition. In this study, we focused on *n*-alkanes in the aliphatic OM fraction and *n*-fatty acids in the polar hetero-compound fraction. Changes in their relative abundance can provide indication on the degree of decomposition (Kim et al., 2005) as outlined below. We analysed the *n*-alkane distributions of all 28 samples and selected 13 samples for the analysis of *n*-fatty acids. The selection of the *n*-fatty acids was made to cover the entire profile continuously (approximately every 2 m).

3.3.1 Extraction and fraction separation

Following freeze-drying and grinding, biomarker subsamples were transferred into glass jars. Extraction and separation was conducted according to Schulte et al. (2000) and Strauss et al. (2015). Samples were processed in two batches, each containing 14 samples. We weighed between 8 and 11 g in extraction cell bodies fit for the accelerated solvent extractor (ASE 200

Dionex). Dichloromethane/methanol (volume ratio of 99:1) was used as a solvent mixture for OM extraction. Each sample was held in a static phase (5-minute heating phase, 20 min at 75 °C and 5 MPa). Dissolved compounds were then further concentrated at ~42 °C using a closed-cell concentrator (TurboVap 500 Zymark) and the remaining solvent was evaporated under N₂. Afterwards, internal standards were added: 5 α -androstane for the aliphatic fraction, ethylpyrene for the aromatic fraction, 5 α -androstan-17-one for the NSO (nitrogen-, sulphur- and/or oxygen) neutral polar fraction and erucic acid for the NSO fatty-acid fraction (80 μ l each from respective 100 μ g mL⁻¹ standard solutions). Subsequently, an asphaltene precipitation was performed to remove compounds with higher molecular complexity (asphaltenes) by dissolving the extracts in a small amount of dichloromethane and adding a fortyfold excess of *n*-hexane. Precipitated asphaltenes were removed by filtration through a sodium sulphate filled funnel. Subsequently, the *n*-hexane-soluble portion was separated by medium pressure liquid chromatography (MPLC) (Radke et al., 1980) into three fractions of different polarities: aliphatic hydrocarbons, aromatic hydrocarbons and polar hetero compounds (NSO compounds). Finally, the NSO fractions of 13 samples were split into an acid and neutral polar (alcohol) fraction using a KOH impregnated column. While the *n*-fatty acid potassium salts were attached to the silica gel, the neutral polar compounds were eluted with dichloromethane. After remobilising the *n*-fatty acids by protonation of their salts with formic acid, the *n*-fatty acid fraction was obtained with dichloromethane.

3.3.2 GC-MS measurements and compound quantification

n-Alkanes and *n*-fatty acids were analysed using gas chromatography coupled with a mass spectrometer (GC-MS; GC - Trace GC Ultra and MS - DSQ, both Thermo Fisher Scientific). Prior to the analyses, *n*-fatty acids were methylated with diazomethane. The GC was equipped with a cold injection system operating in the split-less mode. The injector temperature was programmed from 50 to 300 °C at a rate of 10 °C s⁻¹. Helium was used as carrier gas with a constant flow of 1 mL min⁻¹. After injection, the compounds of interest were separated on an SGE BPX 5 fused-silica capillary column (50 m length, 0.22 mm ID, 0.25 μ m film thickness) using the following temperature conditions: initial temperature of 50 °C (1 min isothermal), heating rate of 3 °C min⁻¹ to 310 °C, held isothermal for 30 min. The MS operated in the electron impact mode at 70 eV. Full-scan mass spectra were recorded from *m/z* 50–600 at a scan rate of 2.5 scans s⁻¹. Using the software XCalibur (Thermo Fisher Scientific), peaks in the GC-MS run were quantified using the internal standards for *n*-alkanes and *n*-fatty-acids. All biomarker concentrations are expressed in μ g per gram of dry sediment (μ g g⁻¹ sed.) and per gram of TOC (μ g g⁻¹ TOC).

3.4 Lipid biomarker indices

3.4.1 Average Chain Length

The *n*-alkane average chain length (ACL) is the weighted average number of carbon atoms used for determining OM sources. Long chain odd-numbered *n*-alkanes (C \geq 21) are essential constituents that serve as biomarkers for higher terrestrial plants (Eglinton and Hamilton, 1967; Eglinton and Eglinton, 2008; Schäfer et al., 2016), whereas shorter chain lengths indicate bryophyte, bacterial or algal origin (Cranwell, 1984; Rieley et al., 1991; Kuhn et al., 2010). A change of the ACL can suggest

a change in the terrestrial source biota. We used the equation (Eq. 1) first described by Poynter (1989), but with a chain interval
195 from C₂₃ to C₃₃ following Strauss et al. (2015) and Jongejans et al. (2018):

$$ACL = \frac{\sum i \cdot C_i}{\sum C_i} \quad (C = \text{concentration}, i = \text{carbon number}). \quad (1)$$

3.4.2 Carbon Preference Index

The CPI (carbon preference index) was originally introduced by Bray and Evans (1961) as the ratio of odd over even numbered
n-alkanes and indicates the level of OM transformation, which decreases with progressing maturation. OM decomposition
200 leading to lower CPI values is a measure of thermal alteration referring to rocks or oils on a geological timescale. However,
this ratio, as well as the very similar odd-over-even predominance (OEP) ratio, were previously used in Quaternary permafrost
deposits as indicator for OM decomposition (Zech et al., 2009; Strauss et al., 2015; Struck et al., 2020; Jongejans et al., 2020).
Based on these studies, we refer to values over 5 as less degraded OM of high-quality. Eq (2) describes the CPI and was
modified after Marzi et al. (1993) using C₂₃₋₃₃ as a chain length interval.

$$205 \quad CPI_{23-33} = \frac{(\sum \text{odd } C_{23-31}) + (\sum \text{odd } C_{25-33})}{2 (\sum \text{even } C_{22-32})} \quad (2)$$

3.4.3 Higher Plant Fatty Acids

For each sample, the absolute *n*-fatty acid (FA) concentration was measured and the most abundant homologue's chain length
was identified. In addition, we looked at the share of *iso*- and *anteiso*-branched FAs, which are indicators for microbial biomass
(Rilfors et al., 1978; Stapel et al., 2016). Furthermore, we calculated the higher plant fatty acids (HPFA) index, which is the
210 relative amount of the long chain *n*-fatty acids to long chain *n*-alkanes in the sediments. The HPFA was introduced by Strauss
et al. (2015) following the principles of the HPA index of Poynter (1989), only with using fatty acids instead of wax alcohols
(Eq. 3). The HPFA index reflects the degree of preservation of OM due to the higher lability of *n*-fatty acids in relation to *n*-
alkanes (Canuel and Martens, 1996). The preferential decomposition of fatty acids is due to their functional group leading to
a chemical polarisation within the molecule forming an attack point for geochemical or microbiological decomposition and/or
215 decarboxylation (Killops and Killops, 2013). Therefore, a decrease in the HPFA index indicates increased OM decomposition.
We use this index for internal comparison where higher values (above the mean) indicate a comparatively higher quality OM.

$$HPFA = \frac{\sum n\text{-fatty acids } C_{24}C_{26}C_{28}}{\sum n\text{-fatty acids } C_{24}C_{26}C_{28} + \sum n\text{-alkanes } C_{27}C_{29}C_{31}} \quad (3)$$

3.5 Data Analysis

In order to identify the stratification along the cliff based on the OM characteristics of the permafrost sediments, the data set
220 was clustered using a constrained agglomerative hierarchical clustering of a distance matrix (*chclust* of the *rioja* package, in
R version 4.0.4) (Juggins, 2019). We applied the non-parametric Kruskal-Wallis (>2 groups) test for statistical analyses of the
data to compare all major parameters (TOC, C/N, *n*-alkanes, ACL, CPI, short and long *n*-fatty acids, HPFA index and

(*iso+anteiso*)/(mid and long chain *n*-fatty acids)) between the identified clusters. In the results section, we report the *p*-values; the correlation coefficients are reported in the supplements (Table S1).

225 4 Results

The uppermost sediments of the cliff consisted of Holocene age sediments (from 24.1 to 22.5 m arl; upper part of SOB18-01) on top of late Pleistocene Yedoma sediments from 22.2 m arl down to the cliff base at the river water level. A detailed cryostratigraphic description is given in Wetterich et al. (2020a).

4.1 Sedimentological organic matter parameters

230 TOC content was highest in the topmost sample and ranged from <0.1 wt% (below detection limit, sample SOB18-01-18 at 15.7 m arl) to 25.5 wt% (SOB18-01-01 at 24.1 m arl). Both the minimum and maximum TOC values were found within profile SOB18-01 (Figure 2). The average TOC content was 4.9 wt% (standard deviation (sd): 4.7, n=28) and values decreased from the cliff top downwards with two values higher than 10 wt% at 24.1 m arl (SOB18-01-01; 25.5 wt%) and at 16.2 m arl (SOB18-03-05; 11.3 wt%). TN content had an average of 0.3 wt% (sd: 0.2) and the highest value was also found at 24.1 m arl (SOB18-01-01; 0.8 wt%) and the lowest at 15.7 m arl (SOB18-01-18; <0.1 wt%). C/N ratios ranged from 7.2 to 30.5 (Figure 2) and displayed, except for the uppermost sample, only little variability over the cliff profile with a mean of 13.2 (sd: 4.2). The $\delta^{13}\text{C}$ values ranged from -25.2 ‰ (SOB18-01-12 at 18.7 m arl) to -29.4 ‰ (SOB18-03-05 at 16.2 m arl) and had an average of -27.2 ‰ (sd: 1.1). There was a significant negative correlation between $\delta^{13}\text{C}$ and C/N values (R: -0.59 (Pearson correlation), *p*<0.01). Radiocarbon ages of selected plant remains were determined on a MICADAS system. These data and a Bayesian age-
240 depth model were published by Wetterich et al. (2020a). The laboratory methods were described in detailed by Mollenhauer et al. (2021). The radiocarbon ages ranged from 2.50 (at 23.7 m arl) to 51.88 cal kyr BP (at 0.9 m arl).

4.2 Biomarkers

4.2.1 *n*-Alkanes

n-Alkanes were detected in the range between *n*-C₁₄ and *n*-C₃₅ and showed a strong odd over even carbon number
245 predominance. The relative *n*-alkane concentration increased in the lower part of the cliff, closer to the river level. Relative *n*-alkane concentrations ranged from 1 to 172 $\mu\text{g g}^{-1}$ TOC (mean: 30, sd: 42) for the short (C₁₄ to C₂₀) *n*-alkanes and from 119 to 3214 $\mu\text{g g}^{-1}$ TOC (mean: 1068, sd: 886) for the long chain (C₂₁ to C₃₃) *n*-alkanes (Figure 3). The absolute concentrations were also higher in the lower part of the cliff for the short (mean: 1 $\mu\text{g g}^{-1}$ sed., sd: 1) and long chain *n*-alkanes (mean: 41 $\mu\text{g g}^{-1}$ sed., sd: 31). The main dominating *n*-alkane chain length was *n*-C₂₇ in the lower part of the cliff and alternated between *n*-C₂₇
250 and *n*-C₂₉ in the upper part (Figure S1). Four samples were dominated by the *n*-C₃₁ *n*-alkane.

The *n*-alkane based ACL showed variations between 27.1 (SOB18-06-19 at 4.5 m arl) and 29.0 (SOB18-01-06 at 21.7 m arl) with a mean of 28.0 across the cliff (sd: 0.50; Figure 3). The CPI of *n*-alkanes (*n*-C₂₃ to *n*-C₃₃) ranged from 5.76 (SOB18-06-

15; 6.5 m arl) to 16.29 (SOB18-06-05; 11.5 m arl) with a mean value of 9.89 (sd: 2.79). Below 7 m arl, the CPI significantly decreased.

255 4.2.2 *n*-Fatty acids

We found *n*-FAs with carbon numbers between C₈ and C₃₂. The *n*-FAs showed a strong even-over-odd carbon number predominance. Furthermore, hydroxy FAs (C₆ to C₈), *iso*-branched FAs (C₁₀ to C₁₉), *anteiso*-branched FAs (C₁₁, C₁₂, C₁₃, C₁₅ and C₁₇), monounsaturated FAs (C₁₆ to C₂₀ and C₂₄), unsaturated *iso*- and *anteiso*-branched FAs (C₁₇), cyclopropyl FAs (C₁₇ and C₁₉), di- and triunsaturated FAs (C₁₈) and phytanoic acid were detected (Figure S2, Table S2). Concentration of long chain *n*-FAs (C₂₄ to C₃₂) ranged from 290 μg g⁻¹ TOC at 24.1 m arl to 2346 μg g⁻¹ TOC at 1.4 m arl (mean: 1041 μg g⁻¹ TOC, sd: 655). The most abundant long chain *n*-FA was *n*-C₂₄ for all samples, except at 16.7 m arl (*n*-C₂₆) (Figure 2 and Figure S2). The mid chain *n*-FA (C₂₁ to C₂₃) concentration ranged from 121 to 1250 μg g⁻¹ TOC (mean: 463 μg g⁻¹ TOC, sd: 314) and was highest at 22.7 m arl. The short chain *n*-FA concentration (C₈ to C₂₀) ranged from 120 to 968 μg g⁻¹ TOC (mean: 560 μg g⁻¹ TOC, sd: 212) and was highest in the bottom sample at 1.4 m arl. Among the short chain FAs, the *n*-C₁₆ dominated all samples (Figure S2). The *iso*- and *anteiso*-branched FAs were more abundant in the bottom section of the cliff and lowest in the middle section and the ratio of *iso*- and *anteiso*-branched saturated fatty acids (C₁₁, C₁₃, C₁₅ and C₁₇) to mid and long chain (C_{≥21}) *n*-FAs ranged from 0.03 to 0.32 (mean 0.13, sd: 0.09; Figure 3 and Figure S2). The HPFA index had a mean value of 0.63 (sd: 0.11, n=13), a minimum of 0.45 (SOB18-06-17 at 5.5 m arl) and a maximum of 0.86 (SOB18-01-04 at 22.7 m arl) close to the cliff top. Overall, HPFA values below 16 m arl were slightly lower than in the upper section.

270 4.3 Clustering

We identified three main sub-groups using agglomerative hierarchical clustering (Figure 4a): unit I from 24.1 to 22.7 m arl (n=3), unit II from 21.7 to 16.7 m arl (n=7) and unit III from 16.2 to 1.4 m arl (n=18). Our clustering matched the three cryostratigraphic units as defined by Wetterich et al. (2020a) which further corresponded to MIS 1, MIS 2 and MIS 3 from the top to the bottom. The TOC content (Figure 4b) and C/N ratio were significantly highest in unit I and lowest in unit II ($p < 0.01$ and $p < 0.05$, respectively; Figure 2 and Table S1). The short (C₁₄ to C₂₀) and long chain (C₂₁ to C₃₃) *n*-alkane concentration, expressed in μg g⁻¹ TOC, was higher in unit III, but the differences were only significant for the short chain *n*-alkanes ($p < 0.01$) (Figure 4c). The short (C₈ to C₂₀), mid (C₂₁ to C₂₃) and long chain (C₂₄ to C₃₂) *n*-fatty acid concentrations expressed in μg g⁻¹ TOC did not differ significantly between the units. The ACL and CPI values were similar for each unit (Figure 3). The HPFA index was significantly different between the units ($p < 0.05$) with highest values in unit I and lowest values in unit III (Figure 280 4d). The share of *iso*- and *anteiso*-branched FAs compared to mid and long chain *n*-FAs was highest in unit III and lowest in unit II (Figure 4e), but the differences were not significant.

5 Discussion

5.1 Terrestrial organic matter at the interface between permafrost and river

5.1.1 Organic matter source

285 We found that the *n*-alkane distributions were dominated by the long chain *n*-alkanes ($C \geq 21$) and that short chain *n*-alkanes only played a marginal role (Figure S1). The most abundant *n*-alkane homologues in the entire dataset were *n*-C₂₇, *n*-C₂₉ and *n*-C₃₁, which indicates that the OM stemmed from higher land plants (Eglinton and Hamilton, 1967). This is confirmed by the dominance of long chain *n*-FAs (C₂₄-C₃₂) with a strong even over odd carbon number predominance (Figure S2). The relatively high ACL across the cliff (Figure 3) indicates a predominant contribution of vascular plants, which corroborates the pollen record presented by Wetterich et al. (2021). Their results indicated the presence of tundra-steppe vegetation during MIS 3-2, while MIS 1 pollen spectra of the uppermost three samples indicated a shift from tundra-steppe to shrub-tundra vegetation. Occasional warmer-than-today summers were recorded during early MIS 3 as well as the presence of low-centre polygons with favourable (stable) aquatic conditions during the MIS 3. Cooler and drier summer conditions as well as unstable (draining and rewetting phases) aquatic conditions were reconstructed for the MIS 2 (Wetterich et al., 2021). In our study, the elevated ratio of *iso* and *anteiso*-branched FAs relative to mid and long chain ($C \geq 21$) *n*-FAs in unit I (MIS 1) and III (MIS 3) compared to unit II (MIS 2; Figure 4e and Figure S2) suggests stronger microbial activity during the warmer MIS 3 and MIS 1 periods (Rilfors et al., 1978; Stapel et al., 2016) and points to a higher input of bacterial biomass during that time. Additionally, we found a significant abundance of short chain FAs especially *n*-C₁₆ in all samples (Figure S2). However, these FAs are not only common in bacterial but also in eukaryotic microorganisms (Gunstone et al., 2007), and thus represent a mixing signal. Therefore, we focused here on *iso*- and *anteiso*-branched FAs as they are more specific biomarkers for bacterial biomass (Kaneda, 1991).

The source and nature of the OM preserved in permafrost influences both its quantity and quality (Jongejans et al., 2018). TOC, TN, C/N and $\delta^{13}C$ variations result from changes in biomass productivity and/or decomposition, from different OM sources, from changes in depositional conditions influencing OM preservation and from different characteristics of cryosol formation. Generally, enriched $\delta^{13}C$ and low TOC and C/N values, as we found in unit II and III (Figure 2), are typical for Yedoma deposits that formed during cold stages (Schirrmeister, 2012). However, climate variations during the last ice age differentiated into warmer interstadials (e.g. MIS 3) and colder stadial periods (e.g. MIS 2) which climatically triggered changes in vegetation and cryosol formation. At the Sobo-Sise Yedoma cliff, the TOC values were higher during MIS 1 and 3 compared to the last Glacial (MIS 2) deposits, suggesting higher OM accumulation, which was presumably triggered by higher biomass production. The TOC values from the MIS 3 and MIS 2 sediments of the Sobo-Sise Yedoma cliff (<0.1 -11.3 wt%, mean: 4.0 wt%) were significantly higher ($p < 0.01$) than those of other Siberian Yedoma sites (<0.1 -27 wt%, mean: 3.0 wt%; 17 study sites, 719 samples) but very similar to data from Kurungnakh Island (mean: 3.8 wt%) which is located about 70 km west-south-west from the Sobo-Sise Island in the central Lena River Delta (Strauss et al., 2012, 2020). Likely, the high TOC

values in the Sobo-Sise record are a result of past wetter conditions leading to the formation of peat layers. Comparable to the
315 Kurungnakh Island Yedoma record, the Sobo-Sise Yedoma cliff is characterised by silty sediments with multiple layers
enriched in peat pointing to paleosol formation during permafrost aggradation. The MIS 3 deposits contained rather less
decomposed twigs and grass remains as well as single peaty lenses (15-20 cm in diameter) and peat layers (10-20 cm up to
130 cm thick). A similar occurrence of single twig remains (2-4 mm in diameter), dark brown spots, finely dispersed organic
remains, and peaty lenses (5-25 cm in diameter) were found in MIS 2 deposits, while MIS 1 deposits contained much more
320 peaty components, i.e. numerous peaty lenses (2-25 cm in diameter), which was reflected in higher TOC values compared to
MIS 3 and MIS 2 deposits (Wetterich et al., 2020a).

At 16.2 m arl, we found a peak in TOC (11.3 wt%, SOB18-03-05) and a simultaneously depleted $\delta^{13}\text{C}$ value (-29.4 ‰). High
TOC and low $\delta^{13}\text{C}$ values have been found to be indicative for peat accumulation and low decomposition under wetter
conditions in a more anaerobic regime (Wetterich et al., 2009; Schirrmeister et al., 2011a; Strauss et al., 2012). These peat
325 layers can form by moss accumulation which is hardly decomposed and/or incorporated soon upon accumulation. From a
biomarker perspective, this sample was not much different regarding the biomolecular composition, indicating a similar
organic biomass (Figure S2). The higher relative abundance of *iso*- and *anteiso*-FAs relative to mid and long chains FAs in
this sample may point to increased microbial activity and thus microbial decomposition during time of deposition in this OM
rich sample. Considering paleoenvironmental studies from Kurungnakh Island in the central Lena Delta, paleosol formation
330 was intensified by relatively warm and wet summers during the climate optimum of the interstadial MIS 3 between 40 and 32
kyr BP (Wetterich et al., 2008; Wetterich et al., 2014). Therefore, it is very likely that this layer is a buried paleosol layer
containing peaty material.

5.1.2 Organic matter quality

OM from different vegetation types was incorporated from the active layer into the permafrost during and after different phases
335 of decomposition. The biogeochemical and biomarker proxies outlined in the previous chapter mainly describe the sources
and composition of permafrost OM. In addition, biomarker ratios provide information on the decomposition level of the OM
and with that, the potential 'decomposability' (quality) of the respective permafrost OM upon thaw. The OM assessment of
this study via agglomerative clustering found overall high OM quality of the Sobo-Sise Yedoma deposits with high CPI values
(mean: 9.89) and higher C/N ratios (mean: 13.24) compared to the other Yedoma deposits such as those on the Buor Khaya
340 Peninsula (Central Laptev Sea) with mean C/N values of about 10 (Strauss et al., 2015). The elevated C/N value in the top
sample of the Sobo-Sise record likely results from the influence of modern plants rooted in the active layer. For the rest of the
profile, the C/N ratios were rather uniform. The high CPI in our study is comparable to other Yedoma sites as reported by
Strauss et al. (2015) for the Buor Khaya Peninsula (mean 11.6) and Jongejans et al. (2018) for the Baldwin Peninsula (western
Alaska; 12.2). At the Sobo-Sise Yedoma cliff, the CPI values scattered around a mean of 9.89 and decreased in the lowermost
345 7 m of the cliff profile. This could probably indicate a higher level of OM decomposition for the lower cliff part, but can also
be influenced by the vegetation type and species prevailing during early MIS 3 with stagnant water and partly warmer-than-

today summer climate conditions (Wetterich et al., 2021). The HPFA values (0.45-0.86, median: 0.61) are a bit higher compared to Yedoma deposits investigated by Strauss et al. (2015) on Buor Khaya Peninsula (0.15-0.69, median: 0.54). Overall, the HPFA significantly decreased downwards (Figure 4d; $p < 0.05$), especially below Unit II, which suggests that the
350 OM is further decomposed downwards. This fits to the assumption that there was more time for OM decomposition for the lower, older cliff parts of the paleo active layer. A higher decomposition for the lower cliff part is also supported by the highest ratio of the *iso*- and *anteiso*-branched FAs vs mid and long chain FAs in the MIS 3 deposits (Figure 4e) indicating a higher relative amount of microbial biomass and suggesting a higher microbial activity during this warmer interval.

Previous studies showed that mineral-associated OM can make up a substantial fraction of the OM in permafrost soils which
355 protects the OM from decomposition (Dutta et al., 2006; Mueller et al., 2015). We found that the biomarker concentrations are negatively correlated with the mean grain size published by Wetterich et al. (2020b) (Figure S3). Especially, the negative correlation between the grain size and the short ($p < 0.01$), mid and long chain *n*-FA concentrations ($p < 0.05$) are significant. This suggests that, even though the *n*-FAs are generally vulnerable with respect to decomposition, the *n*-FAs might to some extent be protected from OM decomposition upon mobilisation and transport. On top of the preferred decomposition of short
360 chain *n*-alkanes over the long counterpart (Elias et al., 2007), the stronger negative correlation (even though not significant) between the grain size and the long chain *n*-alkanes compared to the short chain counterpart could suggest that the latter might be more vulnerable to decomposition or might reflect the different sources of these biomolecules. While long chain *n*-alkanes derive from higher land plants and enter the soil by deposition, short chain *n*-alkanes might contain a significant portion of microbial biomass, which abundance depends on the availability of appropriate substrates.

As outlined above, three stages of permafrost aggradation on Sobo-Sise Island linked to climatic variability were identified according to Wetterich et al. (2020a). OM preservation during these stages is strongly impacted by the duration of freezing and thawing periods, the associated presence and absence of oxygen in the soil, the related level of microbial activity, and/or physical protection of the OM by the inorganic matrices (e.g., Fe complexation) (Freeman et al., 2001; Hedges and Keil, 1995; Lützow et al., 2006). As these factors are all closely interlinked, it is almost impossible to decipher the control of these
370 processes on the finally preserved OM biomarker signatures.

5.2 Implications

Nitzbon et al. (2020) found that terrestrial permafrost-locked OC will be significantly thaw-affected by 2100, and it could be even up to three-fold (twelve-fold) more under warming scenario RCP4.5 (RCP8.5) compared to previous estimates if including thermokarst-inducing processes. Deep OM as characterised in our study can be released by deep disturbance
375 processes such as thermokarst, thermal-erosion or riverbank erosion. Our findings show that freshly thawed and high quality OM was frozen in the cliff sediments, which is now mobilised rapidly as is shown by the high annual erosion rates of 15.7 m yr^{-1} as reported by Fuchs et al. (2020) (2015-18, on the long-term 9 m yr^{-1}). Furthermore, we suggest that the very ice-rich cliff wall sections are not exposed to aerobic conditions for very long time periods before being eroded into the Lena River. Thus, aerobic microbial decomposition of the OM at the cliff front is presumably playing only a minor role. Additionally, cliff

380 erosion is mainly driven by thermo-erosion and niche formation at the base of the ice-rich Yedoma cliff resulting in block-
failure instead of slow gradual cliff retreat (Fuchs et al., 2020). Accordingly, some of the OM in the cliff may not even become
exposed to the air and thaw at all before being eroded into the river. Fuchs et al. (2020) showed an average loss of 5.2×10^6
kg OC and 0.4×10^6 kg N yr⁻¹ (2015-2018). For the OC flux sourced from permafrost and peat deposits (and in particular from
erosive locations like our study site on Sobo-Sise Island), Wild et al. (2019) estimated 0.9×10^8 kg C yr⁻¹.

385 By using a biomarker approach (e.g. *n*-alcohols, *n*-fatty acids, *n*-alkanes) on sub-aquatic sediments, van Dongen et al. (2008)
found a lower degree of decomposition of the old terrestrial OM released by the eastern great Arctic rivers, including the Lena
River, compared to the western Eurasian Arctic. Thus, they predicted greater remineralisation rates and release of carbon
dioxide and methane. Our biomarker findings of terrestrial permafrost fit well into this scenario. Winterfeld et al. (2015)
studied the lignin phenol composition of the Lena River, Lena Delta and Laptev Sea nearshore zones, and proposed that OM
390 decomposition is considerable after permafrost thawing on land and during transport and sedimentation in the water. The
present study on the OM origin and the annual OC erosion rates at the Sobo-Sise Yedoma cliff complements ongoing research
on mobilisation of permafrost-locked carbon from late Pleistocene Yedoma deposits, while thermal erosion is a widespread
and climate-sensitive phenomenon in the Yedoma domain, covering nearly 500,000 km² in Siberia and Alaska (Strauss et al.,
2021b). This indicates the high potential of thermal erosion for mobilisation and release upon thaw of not only large amounts
395 of carbon but also well-preserved OM into the aquatic system of the Lena Delta and nearshore Laptev Sea and Arctic Ocean
areas, which will affect local but likely also regional biogeochemical cycles in the marine realm (Grotheer et al., 2020; Tanski
et al., 2021, Mann et al., 2021) and the shelf seas. Once mobilised and transported into inland waters, permafrost-derived OC
can be rapidly used by aquatic microorganisms, increasing OM decomposition in riverine and coastal Arctic waters (Vonk et
al., 2012, 2013a, 2015; Drake et al., 2015; Mann et al., 2015). Vonk et al. (2012) studied the organic matter exported from the
400 fast eroding Yedoma cliff of the Muostakh Island which is located about 120 km southeast of the Sobo-Sise Yedoma cliff.
They found that decomposition of Yedoma OM prior to delivery to the ocean was substantial. In their study of OM mobilisation
by retrogressive thaw slumps in Canada, Bröder et al. (2021) found that the majority of the exported OC was derived from
permafrost deposits. However, they also found that Pleistocene permafrost deposits mostly contained less labile, slow cycling
permafrost OC. Similarly, Bröder et al. (2019) showed that more than half of the carbon transported and deposited on the shelf
405 sea floor likely resists decomposition on a centennial scale, while the rest decays relatively slowly. Furthermore, OM mobilised
from Pleistocene or Holocene permafrost by rapid thermokarst and mass wasting processes contribute different shares of
particulate and dissolved organic matter (Kokelj et al., 2021; Shakil et al., 2020), which has implications for the decomposition
and transport. In addition, Karlsson et al. (2011) hypothesised that Yedoma OC, associated with mineral-rich matter from
coastal erosion, is ballasted and thus quickly settles to the bottom. Increasing thermokarst and mass wasting processes, as well
410 as river and coastal erosion will continue to mobilise both labile and recalcitrant OM from Pleistocene permafrost deposits,
and it is still largely unknown what short- and long-term effects this will have on the release of greenhouse gases and alteration
of biochemical processes in near-shore waters.

6 Conclusions

Sedimentological and biogeochemical analyses showed that the sediments exposed at the Sobo-Sise Yedoma cliff contain a high TOC content (mean 5 wt%) and well-preserved OM (C/N mean 13.2, mean CPI: 9.89) in comparison to other Yedoma permafrost sites. Our study corroborated the paleoenvironmental data from the Sobo-Sise Yedoma cliff from previous research which suggested that Yedoma formation during the interstadial MIS 3 and the accumulation of the topmost Holocene deposits (MIS 1) were associated with more microbial activity than during the stadial MIS 2. In addition, our findings suggest that mainly high-quality OM has been freeze-locked perennially into permafrost during the late Pleistocene to Holocene. Although the OM quality seems to be overall fairly high (TOC, C/N and CPI), biomarker parameters indicate a higher level of OM decomposition for the bottom 7 m (CPI) or even for the bottom 15 m (HPFA) of the cliff profile of MIS 3 age, and less OM accumulation during MIS 2 in contrast to the warmer MIS 3 and 1 sequences is assumed. At the Sobo-Sise Yedoma cliff, representing an example of rapidly eroding permafrost shorelines in the Lena Delta, OM with a high decomposition potential is being mobilised from almost all sections of the cliff profile. This material is suggested to rapidly enter the fluvial and probably also the offshore aquatic ecosystem. Thus, OM mobilisation at the Sobo-Sise Yedoma cliff and similarly eroding permafrost sites bear the potential to impact the carbon dynamics, the biogeochemistry and the riverine and near-shore marine ecosystems.

Data availability. The data presented in this study are freely available in the PANGAEA data repository (Haugk et al., 2022). Cryolithological and geochronological data from the Sobo-Sise Yedoma cliff are available in PANGAEA (Wetterich et al., 2020b).

Author contributions. CH and JS designed this study and drafted a first version of the manuscript. CH carried out the lipid biomarker analyses and interpretation, with help from LJ, CK and KM. SW, LS, AK conducted the sampling and field studies. CH, JS and LJ led the manuscript writing. All co-authors contributed to the manuscript writing process.

Acknowledgments. This study was carried out within the CACOON project and the joint Russian-German expeditions Lena 2018 and Sobo-Sise 2018 supported by the Samoylov Research Station. We thank Michael Fritz (AWI Potsdam) and Aleksey Aksenov (Arctic and Antarctic Research Institute St. Petersburg) for supporting the permafrost sampling on Sobo-Sise in August 2018. We thank Justin Lindemann (AWI Potsdam) and Anke Sobotta (German Research Centre for Geoscience) as well as Hanno Meyer and Mikaela Weiner (AWI-ISOLAB Facility) for support with laboratory analysis.

Financial support. This study is part of the ‘Changing Arctic Carbon cycle in the cOastal Ocean Near-shore (CACOON)’ project, which is co-funded by the German Federal Ministry of Education and Research and by UKRI NERC (BMBF

445 #03F0806A and NERC NE/R012806/1). SW was supported by the German Science Foundation (DFG grant no. WE4390/7-1).

References

- Andersson, R. A., and Meyers, P. A.: Effect of climate change on delivery and degradation of lipid biomarkers in a Holocene peat sequence in the Eastern European Russian Arctic, *Organic Geochemistry*, 53, 63-72, doi:10.1016/j.orggeochem.2012.05.002, 2012.
- 450 Bray, E. E., and Evans, E. D.: Distribution of n-paraffins as a clue to recognition of source beds, *Geochimica et Cosmochimica Acta*, 22, 2-15, doi:10.1016/0016-7037(61)90069-2, 1961.
- Bröder, L., Andersson, A., Tesi, T., Semiletov, I., and Gustafsson, Ö.: Quantifying Degradative Loss of Terrigenous Organic Carbon in Surface Sediments Across the Laptev and East Siberian Sea, *Global Biogeochemical Cycles*, 33, doi:10.1029/2018GB005967, 2019.
- 455 Canuel, E. A., and Martens, C. S.: Reactivity of recently deposited organic matter: Degradation of lipid compounds near the sediment-water interface, *Geochimica et Cosmochimica Acta*, 60, 1793-1806, doi:10.1016/0016-7037(96)00045-2, 1996.
- Chen, J., Günther, F., Grosse, G., Liu, L., and Lin, H.: Sentinel-1 InSAR Measurements of Elevation Changes over Yedomá Uplands on Sobo-Sise Island, Lena Delta, *Remote Sensing*, 10, 1152, doi:10.3390/rs10071152, 2018.
- 460 Costard, F., Gautier, E., Fedorov, A., Konstantinov, P., and Dupeyrat, L.: An Assessment of the Erosion Potential of the Fluvial Thermal Process during Ice Breakups of the Lena River (Siberia), *Permafrost and Periglacial Processes*, 25, 162-171, doi:10.1002/ppp.1812, 2014.
- Cranwell, P. A.: Lipid geochemistry of sediments from Upton Broad, a small productive lake, 7, 25–37, doi:10.1016/0146-6380(84)90134-7, 1984.
- 465 Drake, T. W., Wickland, K. P., Spencer, R. G., McKnight, D. M., and Striegl, R. G.: Ancient low-molecular-weight organic acids in permafrost fuel rapid carbon dioxide production upon thaw, *Proc Natl Acad Sci U S A*, 112, 13946-13951, doi:10.1073/pnas.1511705112, 2015.
- Dutta, K., Schuur, E. A. G., Neff, J. C., and Zimov, S. A.: Potential carbon release from permafrost soils of Northeastern Siberia, *Global Change Biology*, 12, 2336–2351, doi:10.1111/j.1365-2486.2006.01259.x, 2006.
- 470 Eglinton, G., and Hamilton, R. J.: Leaf Epicuticular Waxes, *Science*, 156, 1322-1335, doi:10.1126/science.156.3780.1322, 1967.
- Eglinton, T. I. and Eglinton, G.: Molecular proxies for paleoclimatology, 275, 1–16, doi: 10.1016/j.epsl.2008.07.012, 2008.
- Fedorova, I., Chetverova, A., Bolshiyarov, D., Makarov, A., Boike, J., Heim, B., Morgenstern, A., Overduin, P. P., Wegner, C., Kashina, V., Eulenburg, A., Dobrotina, E., and Sidorina, I.: Lena Delta hydrology and geochemistry: long-term hydrological data and recent field observations, *Biogeosciences*, 12, 345-363, doi:10.5194/bg-12-345-2015, 2015.
- 475

- Freeman, C., Evans, C. D., Monteith, D. T., Reynolds, B., and Fenner, N.: Export of organic carbon from peat soils, *Nature*, 412, 785-785, doi:10.1038/35090628, 2001.
- Fuchs, M., Grosse, G., Strauss, J., Gunther, F., Grigoriev, M., Maximov, G. M., and Hugelius, G.: Carbon and nitrogen pools in thermokarst-affected permafrost landscapes in Arctic Siberia, *Biogeosciences*, 15, 953-971, doi:10.5194/bg-15-953-2018, 480 2018.
- Fuchs, M., Nitze, I., Strauss, J., Gunther, F., Wetterich, S., Kizyakov, A., Fritz, M., Opel, T., Grigoriev, M. N., Maksimov, G. T., and Grosse, G.: Rapid Fluvio-Thermal Erosion of a Yedoma Permafrost Cliff in the Lena River Delta, *Frontiers in Earth Science*, 8, doi:10.3389/feart.2020.00336, 2020.
- Fuchs, M., Ogneva, O., Sanders, T., Schneider, W., Polyakov, V., Becker, O. O., Bolshiyarov, D., Mollenhauer, G., and 485 Strauss, J.: CACOON Sea - water sampling along the Sardakhskaya channel and near shore of the Laptev Sea (chapter 3.26) in: *Reports on Polar and Marine Research - Russian-German Cooperation: Expeditions to Siberia in 2019*, edited by: Fuchs, M., Bolshiyarov, D., Grigoriev, M. N., Morgenstern, A., Pstryakova, L. A., Tsibizov, L., and Dill, A., Alfred Wegener Institute, Bremerhaven, 2021.
- Grigoriev, M. N.: *Cryomorphogenesis in the Lena Delta*, Permafrost Institute Press, Yakutsk, 1993.
- 490 Grosse, G., Schirrmeister, L., Siegert, C., Kunitsky, V. V., Slagoda, E. A., Andreev, A. A., and Dereviagyn, A. Y.: Geological and geomorphological evolution of a sedimentary periglacial landscape in Northeast Siberia during the Late Quaternary, *Geomorphology*, 86, 25-51, doi:10.1016/j.geomorph.2006.08.005, 2007.
- Grosse, G., Harden, J., Turetsky, M., McGuire, A. D., Camill, P., Tarnocai, C., Froking, S., Schuur, E. A. G., Jorgenson, T., Marchenko, S., Romanovsky, V., Wickland, K. P., French, N., Waldrop, M., Bourgeau-Chavez, L., and Striegl, R. G.: 495 Vulnerability of high-latitude soil organic carbon in North America to disturbance, *Journal of Geophysical Research-Biogeosciences*, 116, G00K06, doi:10.1029/2010jg001507, 2011.
- Grotheer, H., Meyer, V., Riedel, T., Pfalz, G., Mathieu, L., Hefter, J., Gentz, T., Lantuit, H., Mollenhauer, G., and Fritz, M.: Burial and Origin of Permafrost-Derived Carbon in the Nearshore Zone of the Southern Canadian Beaufort Sea, *Geophysical Research Letters*, 47, e2019GL085897, doi:10.1029/2019GL085897, 2020.
- 500 Gundelwein, A., Muller-Lupp, T., Sommerkorn, M., Haupt, E. T. K., Pfeiffer, E. M., and Wiechmann, H.: Carbon in tundra soils in the Lake Labaz region of arctic Siberia, *European Journal of Soil Science*, 58, 1164-1174, doi:10.1111/j.1365-2389.2007.00908.x, 2007.
- Gunstone, F. D., and Harwood, J. L.: Occurrence and characterisation of oils and fats, in: *The lipid handbook*, edited by: Gunstone, F. D., Harwood, J. L., and Dijkstra, A. J., CRC press (Tylor Francis Group), 51-156, 2007.
- 505 Günther, F., Overduin, P. P., Sandakov, A. V., Grosse, G., and Grigoriev, M. N.: Short- and long-term thermo-erosion of ice-rich permafrost coasts in the Laptev Sea region, *Biogeosciences*, 10, 4297-4318, doi:10.5194/bg-10-4297-2013, 2013.
- Günther, F., Overduin, P. P., Yakshina, I. A., Opel, T., Baranskaya, A. V., and Grigoriev, M. N.: Observing Muostakh disappear: permafrost thaw subsidence and erosion of a ground-ice-rich island in response to arctic summer warming and sea ice reduction, 9, 151-178, 2015.

- 510 Haugk, C., Jongejans, L. L., Mangelsdorf, K., Fuchs, M., Ogneva, O., Palmtag, J., Mollenhauer, G., Mann, P. J., Overduin, P. P., Grosse, G., Sanders, T., Tuerena, R. E., Schirrmeister, L., Wetterich, S., Kizyakov, A., Karger, C., and Strauss, J.: Organic matter characteristics using lipid biomarker analysis of a rapidly eroding permafrost cliff. *PANGAEA*, doi:[10.1594/PANGAEA.935672](https://doi.org/10.1594/PANGAEA.935672), 2022
- Hedges, J. I., and Keil, R. G.: Sedimentary organic matter preservation: an assessment and speculative synthesis, *Marine Chemistry*, 49, 81-115, doi:[10.1016/0304-4203\(95\)00008-F](https://doi.org/10.1016/0304-4203(95)00008-F), 1995.
- 515 Höfle, S., Rethemeyer, J., Mueller, C. W., and John, S.: Organic matter composition and stabilization in a polygonal tundra soil of the Lena Delta, *Biogeosciences*, 10, 3145-3158, doi:[10.5194/bg-10-3145-2013](https://doi.org/10.5194/bg-10-3145-2013), 2013.
- Holmes, R. M., McClelland, J. W., Peterson, B. J., Tank, S. E., Bulygina, E., Eglinton, T. I., Gordeev, V. V., Gurtovaya, T. Y., Raymond, P. A., Repeta, D. J., Staples, R., Striegl, R. G., Zhulidov, A. V., and Zimov, S. A.: Seasonal and Annual Fluxes of Nutrients and Organic Matter from Large Rivers to the Arctic Ocean and Surrounding Seas, *Estuaries and Coasts*, 35, 369-382, doi:[10.1007/s12237-011-9386-6](https://doi.org/10.1007/s12237-011-9386-6), 2012.
- 520 Holmes, R.M., Shiklomanov A. I., Suslova A., Tretiakov, M., McClelland, J. W., Scott, L., Spencer, R. G. M., and Tank, S. E.: River Discharge: <https://arctic.noaa.gov/Report-Card/Report-Card-2021/ArtMID/8022/ArticleID/953/River-Discharge>, doi:[10.25923/zevf-ar65](https://doi.org/10.25923/zevf-ar65), 2021.
- 525 Hugelius, G., Strauss, J., Zubrzycki, S., Harden, J. W., Schuur, E. A. G., Ping, C. L., Schirrmeister, L., Grosse, G., Michaelson, G. J., Koven, C. D., O'Donnell, J. A., Elberling, B., Mishra, U., Camill, P., Yu, Z., Palmtag, J., and Kuhry, P.: Estimated stocks of circumpolar permafrost carbon with quantified uncertainty ranges and identified data gaps, *Biogeosciences*, 11, 6573-6593, doi:[10.5194/bg-11-6573-2014](https://doi.org/10.5194/bg-11-6573-2014), 2014.
- IPCC: Special Report on the Ocean and Cryosphere in a Changing Climate, Intergov. Panel on Climate Change, Monaco, 530 2019.
- Arctic Report Card: Update for 2020 - The sustained transformation to a warmer, less frozen and biologically changed Arctic remains clear: <https://arctic.noaa.gov/Report-Card/Report-Card-2020/ArtMID/7975/ArticleID/904/Coastal-Permafrost-Erosion>, 2020.
- Jongejans, L. L., Strauss, J., Lenz, J., Peterse, F., Mangelsdorf, K., Fuchs, M., and Grosse, G.: Organic matter characteristics in yedoma and thermokarst deposits on Baldwin Peninsula, west Alaska, *Biogeosciences*, 15, 6033-6048, doi:[10.5194/bg-15-6033-2018](https://doi.org/10.5194/bg-15-6033-2018), 2018.
- Jongejans, L. L., Mangelsdorf, K., Schirrmeister, L., Grigoriev, M. N., Maksimov, G. M., Biskaborn, B. K., Grosse, G., and Strauss, J.: n-Alkane Characteristics of Thawed Permafrost Deposits Below a Thermokarst Lake on Bykovsky Peninsula, Northeastern Siberia, *Frontiers in Environmental Science*, 8, doi:[10.3389/fenvs.2020.00118](https://doi.org/10.3389/fenvs.2020.00118), 2020.
- 540 Juggins, S.: *rioja: Analysis of Quaternary Science Data*. 2019.
- Kaneda, T.: Iso- and anteiso-fatty acids in bacteria: biosynthesis, function, and taxonomic significance, *Microbiol Rev*, 55, 288-302, doi:[10.1128/mr.55.2.288-302.1991](https://doi.org/10.1128/mr.55.2.288-302.1991), 1991.

- Kanevskiy, M., Shur, Y., Strauss, J., Jorgenson, T., Fortier, D., Stephani, E., and Vasiliev, A.: Patterns and rates of riverbank erosion involving ice-rich permafrost (yedoma) in northern Alaska, *Geomorphology*, 253, 370-384, doi:10.1016/j.geomorph.2015.10.023, 2016.
- 545 Karlsson, E. S., Charkin, A., Dudarev, O., Semiletov, I., Vonk, J. E., Sánchez-García, L., Andersson, A., and Gustafsson, Ö.: Carbon isotopes and lipid biomarker investigation of sources, transport and degradation of terrestrial organic matter in the Buor-Khaya Bay, SE Laptev Sea, *Biogeosciences*, 8, 1865-1879, doi:10.5194/bg-8-1865-2011, 2011.
- Killops, S. D., and Killops, V. J.: *Introduction to organic geochemistry*, John Wiley & Sons, New York, 393 pp., 2013.
- 550 Kim, S., Stanford, L., Rodgers, R., Marshall, A., Walters, C., Qian, K., Wenger, L., and Mankiewicz, P.: Microbial Alteration of the Acidic and Neutral Polar NSO Compounds Revealed by Fourier Transform Ion Cyclotron Resonance Mass Spectrometry, *Organic Geochemistry*, 36, 1117-1134, doi:10.1016/j.orggeochem.2005.03.010, 2005.
- Kokelj, S. V., Kokoszka, J., van der Sluijs, J., Rudy, A. C. A., Tunnicliffe, J., Shakil, S., Tank, S. E., and Zolkos, S.: Thaw-driven mass wasting couples slopes with downstream systems, and effects propagate through Arctic drainage networks, 15, 555 3059–3081, doi:10.5194/tc-15-3059-2021, 2021.
- Kuhn, T. K., Krull, E. S., Bowater, A., Grice, K., and Gleixner, G.: The occurrence of short chain n-alkanes with an even over odd predominance in higher plants and soils, 41, 88–95, doi:[10.1016/j.orggeochem.2009.08.003](https://doi.org/10.1016/j.orggeochem.2009.08.003), 2010.
- Lützow, M. v., Kögel-Knabner, I., Ekschmitt, K., Matzner, E., Guggenberger, G., Marschner, B., and Flessa, H.: Stabilization of organic matter in temperate soils: mechanisms and their relevance under different soil conditions – a review, *European Journal of Soil Science*, 57, 426-445, doi:10.1111/j.1365-2389.2006.00809.x, 2006.
- 560 Mann, P. J., Eglinton, T. I., McIntyre, C. P., Zimov, N., Davydova, A., Vonk, J. E., Holmes, R. M., and Spencer, R. G.: Utilization of ancient permafrost carbon in headwaters of Arctic fluvial networks, *Nat Commun*, 6, 7856, doi:10.1038/ncomms8856, 2015.
- Mann, P. J., Strauss, J., Palmtag, J., Dowdy, K., Ogneva, O., Fuchs, M., Bedington, M., Torres, R., Polimene, L., Overduin, P., Mollenhauer, G., Grosse, G., Rachold, V., Sobczak, W. V., Spencer, R. G. M., and Juhls, B.: Degrading permafrost river catchments and their impact on Arctic Ocean nearshore processes, *Ambio*, doi:10.1007/s13280-021-01666-z, 2021.
- 575 Marzi, R., Torkelson, B. E., and Olson, R. K.: A Revised Carbon Preference Index, *Organic Geochemistry*, 20, 1303-1306, doi:10.1016/0146-6380(93)90016-5, 1993.
- Mishra, U., Hugelius, G., Shelef, E., Yang, Y., Strauss, J., Lupachev, A., Harden, J. W., Jastrow, J. D., Ping, C. L., Riley, W. J., Schuur, E. A. G., Matamala, R., Siewert, M., Nave, L. E., Koven, C. D., Fuchs, M., Palmtag, J., Kuhry, P., Treat, C. C., Zubrzycki, S., Hoffman, F. M., Elberling, B., Camill, P., Veremeeva, A., and Orr, A.: Spatial heterogeneity and environmental predictors of permafrost region soil organic carbon stocks, *Sci Adv*, 7, eaaz5236, doi:10.1126/sciadv.aaz5236, 2021.
- Mollenhauer, G., Grotheer, H., Torben, G., Bonk, E., and Hefter, J.: Standard operation procedures and performance of the MICADAS radiocarbon laboratory at Alfred Wegener Institute (AWI), Germany, *Nuclear Instruments and Methods in Physics Research Section B: Beam Interactions with Materials and Atoms*, 496, 45-51, doi:10.1016/j.nimb.2021.03.016, 2021.

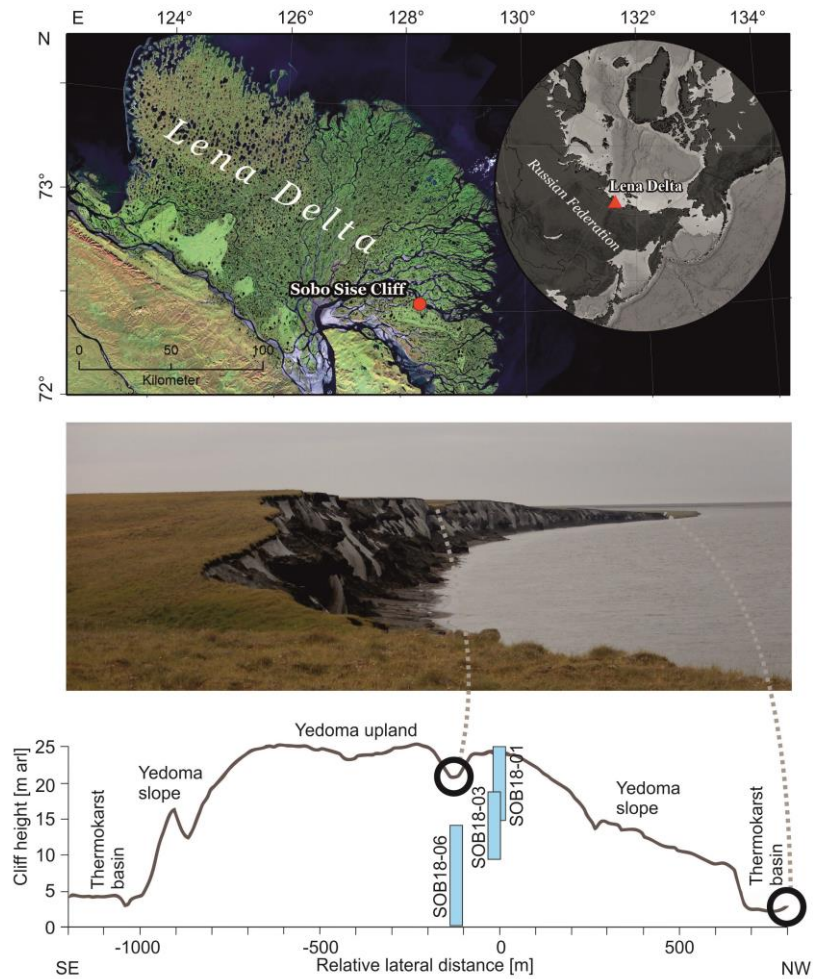
- Morgenstern, A., Grosse, G., Gunther, F., Fedorova, I., and Schirrmeister, L.: Spatial analyses of thermokarst lakes and basins in Yedoma landscapes of the Lena Delta, *Cryosphere*, 5, 849-867, doi:10.5194/tc-5-849-2011, 2011.
- Mueller, C. W., Rethemeyer, J., Kao-Kniffin, J., Löppmann, S., Hinkel, K. M., and G Bockheim, J.: Large amounts of labile organic carbon in permafrost soils of northern Alaska, *Global Change Biology*, 21, 2804–2817, doi:10.1111/gcb.12876, 2015.
- 580 Nitzbon, J., Westermann, S., Langer, M., Martin, L. C. P., Strauss, J., Laboor, S., and Boike, J.: Fast response of cold ice-rich permafrost in northeast Siberia to a warming climate, *Nature Comm.*, 11, 2201, doi:10.1038/s41467-020-15725-8, 2020.
- Nitze, I., and Grosse, G.: Detection of landscape dynamics in the Arctic Lena Delta with temporally dense Landsat time-series stacks, *Remote Sensing of Environment*, 181, 27-41, doi:10.1016/j.rse.2016.03.038, 2016.
- Palmtag, J., Hugelius, G., Lashchinskiy, N., Tamstorf, M. P., Richter, A., Elberling, B., and Kuhry, P.: Storage, Landscape
585 Distribution, and Burial History of Soil Organic Matter in Contrasting Areas of Continuous Permafrost, Arctic, Antarctic, and Alpine Research, 47, 71-88, doi:10.1657/AAAR0014-027, 2015.
- Poynter, J. G.: Molecular stratigraphy: The recognition of palaeoclimatic signals in organic geochemical data, PhD, School of Chemistry, University of Bristol, Bristol, 324 pp., 1989.
- Radke, M., Willsch, H., and Welte, D. H.: Preparative hydrocarbon group type determination by automated medium pressure
590 liquid chromatography, *Analytical Chemistry*, 52, 406-411, doi:10.1021/ac50053a009, 1980.
- Rieley, G., Collier, R., Jones, D., and Eglinton, G.: The biogeochemistry of Ellesmere Lake, UK—I: source correlation of leaf wax inputs to the sedimentary lipid record, 17, 901–912, doi:10.1016/0146-6380(91)90031-E, 1991.
- Rilfors, L., Wieslander, A., and Ståhl, S.: Lipid and protein composition of membranes of *Bacillus megaterium* variants in the temperature range 5 to 70 degrees C, *J Bacteriol*, 135, 1043-1052, doi:10.1128/jb.135.3.1043-1052.1978, 1978.
- 595 Sánchez-García, L., Vonk, J. E., Charkin, A. N., Kosmach, D., Dudarev, O. V., Semiletov, I. P., and Gustafsson, Ö.: Characterisation of three regimes of collapsing Arctic Ice Complex deposits on the SE Laptev Sea coast using biomarkers and dual carbon isotopes, *Permafrost and Periglacial Processes*, 25, 172-183, doi:10.1002/ppp.1815, 2014.
- Sanders, T., Fiencke, C., Fuchs, M., Haugk, C., Juhls, B., Mollenhauer, G., Ogneva, O., Overduin, P., Palmtag, J., Povazhniy, V., Strauss, J., Tuerena, R., Zell, N., and Dähnke, K.: Seasonal nitrogen fluxes of the Lena River Delta, *AMBIO*,
600 doi:10.1007/s13280-021-01665-0, 2021.
- Schäfer, I. K., Lanny, V., Franke, J., Eglinton, T. I., Zech, M., Vysloužilová, B., and Zech, R.: Leaf waxes in litter and topsoils along a European transect, *SOIL*, 2, 551-564, doi:10.5194/soil-2-551-2016, 2016.
- Schirrmeister, L., Siegert, C., Kuznetsova, T., Kuzmina, S., Andreev, A., Kienast, F., Meyer, H., and Bobrov, A.:
605 Paleoenvironmental and paleoclimatic records from permafrost deposits in the Arctic region of Northern Siberia, *Quaternary International*, 89, 97-118, doi:10.1016/S1040-6182(01)00083-0, 2002.
- Schirrmeister, L., Grosse, G., Wetterich, S., Overduin, P. P., Strauss, J., Schuur, E. A. G., and Hubberten, H.-W.: Fossil organic matter characteristics in permafrost deposits of the northeast Siberian Arctic, *Journal of Geophysical Research: Biogeosciences*, 116, G00M02, doi:10.1029/2011jg001647, 2011a.

- Schirrmeister, L., Kunitsky, V., Grosse, G., Wetterich, S., Meyer, H., Schwamborn, G., Babiy, O., Derevyagin, A., and Siegert, C.: Sedimentary characteristics and origin of the Late Pleistocene Ice Complex on north-east Siberian Arctic coastal lowlands and islands - A review, *Quaternary International*, 241, 3-25, doi:10.1016/j.quaint.2010.04.004, 2011b.
- Schirrmeister, L.: Late Glacial to Holocene landscape dynamics of Arctic coastal lowlands in NE Siberia, *Quaternary International*, 279-280, 434, doi:10.1016/j.quaint.2012.08.1413, 2012.
- Schirrmeister, L., Froese, D. G., Tumskoy, V., Grosse, G., and Wetterich, S.: Yedoma: Late Pleistocene ice-rich syngenetic permafrost of Beringia, in: *Encyclopedia of Quaternary Sciences*, 2 ed., edited by: Elias, S. A., Elsevier, Amsterdam, 542-552, 2013.
- Schirrmeister, L., Dietze, E., Matthes, H., Grosse, G., Strauss, J., Laboor, S., Ulrich, M., Kienast, F., and Wetterich, S.: The genesis of Yedoma Ice Complex permafrost – grain-size endmember modeling analysis from Siberia and Alaska, *E&G Quaternary Sci. J.*, 69, 33-53, doi:10.5194/egqsj-69-33-2020, 2020.
- Schneider, J., Grosse, G., and Wagner, D.: Land cover classification of tundra environments in the Arctic Lena Delta based on Landsat 7 ETM+ data and its application for upscaling of methane emissions, *Remote Sensing of Environment*, 113, 380-391, doi:10.1016/j.rse.2008.10.013, 2009.
- Schulte, S., Mangelsdorf, K., and Rullkötter, J.: Organic matter preservation on the Pakistan continental margin as revealed by biomarker geochemistry, *Organic Geochemistry*, 31, 1005-1022, doi:10.1016/S0146-6380(00)00108-X, 2000.
- Schuur, E. A. G., Bockheim, J., Canadell, J. G., Euskirchen, E., Field, C. B., Goryachkin, S. V., Hagemann, S., Kuhry, P., Lafleur, P. M., and Lee, H.: Vulnerability of permafrost carbon to climate change: Implications for the global carbon cycle, *BioScience*, 58, 701-714, doi:10.1641/B580807, 2008.
- Schwamborn, G., Rachold, V., and Grigoriev, M. N.: Late Quaternary sedimentation history of the Lena Delta, *Quaternary International*, 89, 119-134, doi:10.1016/S1040-6182(01)00084-2, 2002.
- Semiletov, I., Pipko, I., Gustafsson, Ö., Anderson, L. G., Sergienko, V., Pugach, S., Dudarev, O., Charkin, A., Gukov, A., Bröder, L., Andersson, A., Spivak, E., and Shakhova, N.: Acidification of East Siberian Arctic Shelf waters through addition of freshwater and terrestrial carbon, *Nature Geoscience*, 9, 361-365, doi:10.1038/ngeo2695, 2016.
- Shakil, S., Tank, S. E., Kokelj, S. V., Vonk, J. E., and Zolkos, S.: Particulate dominance of organic carbon mobilization from thaw slumps on the Peel Plateau, NT: Quantification and implications for stream systems and permafrost carbon release, 15, 114019, doi:10.1088/1748-9326/abac36, 2020.
- Stapel, J. G., Schirrmeister, L., Overduin, P. P., Wetterich, S., Strauss, J., Horsfield, B., and Mangelsdorf, K.: Microbial lipid signatures and substrate potential of organic matter in permafrost deposits - implications for future greenhouse gas production, *Journal of Geophysical Research: Biogeosciences*, 121, 2652–2666, doi:10.1002/2016JG003483, 2016.
- Stettner, S., Beamish, A. L., Bartsch, A., Heim, B., Grosse, G., Roth, A., and Lantuit, H.: Monitoring Inter- and Intra-Seasonal Dynamics of Rapidly Degrading Ice-Rich Permafrost Riverbanks in the Lena Delta with TerraSAR-X Time Series, *Remote Sensing*, 10, 51, doi:10.3390/rs10010051, 2018.

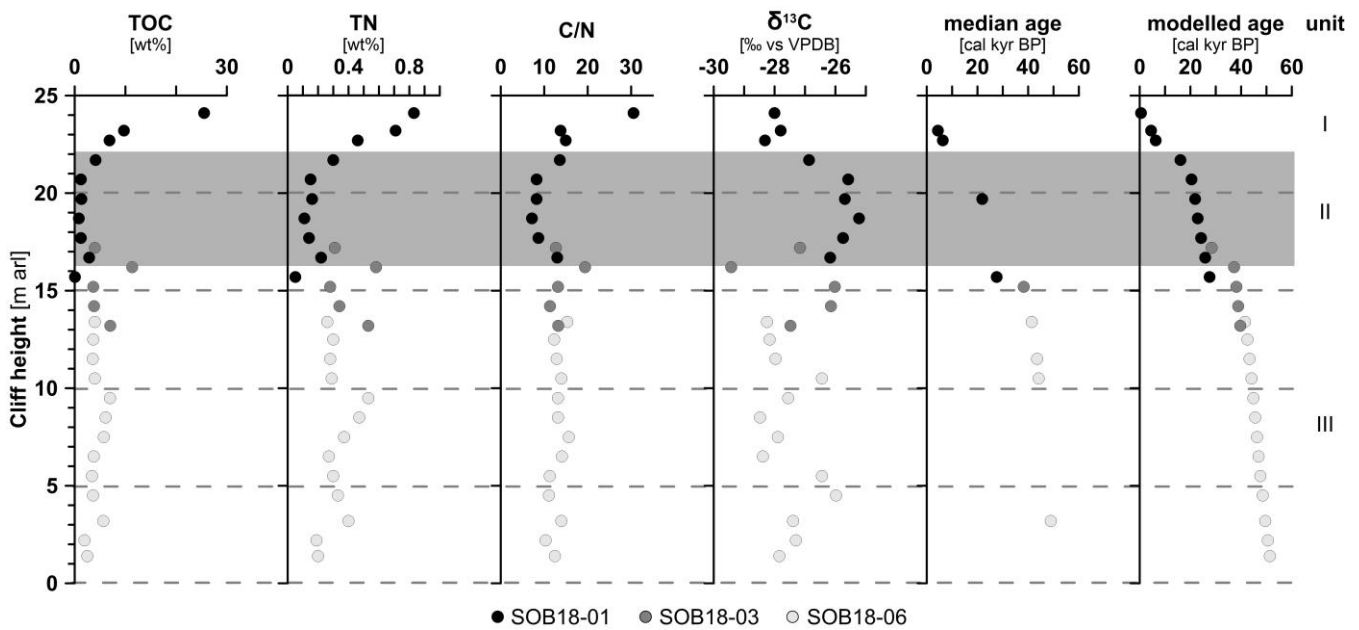
- Strauss, J., Schirrmeister, L., Wetterich, S., Borchers, A., and Davydov, S. P.: Grain-size properties and organic-carbon stock of Yedoma Ice Complex permafrost from the Kolyma lowland, northeastern Siberia, *Global Biogeochemical Cycles*, 26, GB3003, doi:10.1029/2011GB004104, 2012.
- 645 Strauss, J., Schirrmeister, L., Grosse, G., Wetterich, S., Ulrich, M., Herzsuh, U., and Hubberten, H.-W.: The deep permafrost carbon pool of the Yedoma region in Siberia and Alaska, *Geophysical Research Letters*, 40, 6165–6170, doi:10.1002/2013GL058088, 2013.
- Strauss, J., Schirrmeister, L., Mangelsdorf, K., Eichhorn, L., Wetterich, S., and Herzsuh, U.: Organic matter quality of deep permafrost carbon - a study from Arctic Siberia, *Biogeosciences*, 12, 2227-2245, doi:10.5194/bg-12-2227-2015, 2015.
- 650 Strauss, J., Schirrmeister, L., Grosse, G., Fortier, D., Hugelius, G., Knoblauch, C., Romanovsky, V., Schädel, C., Schneider von Deimling, T., Schuur, E. A. G., Shmelev, D., Ulrich, M., and Veremeeva, A.: Deep Yedoma permafrost: A synthesis of depositional characteristics and carbon vulnerability, *Earth-Science Reviews*, 172, 75-86, doi:10.1016/j.earscirev.2017.07.007, 2017.
- Strauss, J., Laboor, S., Schirrmeister, L., Grosse, G., Fortier, D., Hugelius, G., Knoblauch, C., Romanovsky, V. E., Schädel, C., Schneider von Deimling, T., Schuur, E. A. G., Shmelev, D., Ulrich, M., and Veremeeva, A.: Geochemical, lithological, and geochronological characteristics of sediment samples from Yedoma and thermokarst deposits in Siberia and Alaska 1998-2016. *PANGAEA*, doi:10.1594/PANGAEA.919062, 2020.
- 655 Strauss, J., Abbott, B., Hugelius, G., Schuur, E. A. G., Treat, C., Fuchs, M., Schädel, C., Ulrich, M., Turetsky, M. R., Keuschnig, M., Biasi, C., Yang, Y., and Grosse, G.: Permafrost, in: *Recarbonizing global soils – A technical manual of recommended management practices*, edited by: Food and Agriculture Organization of the United Nations (FAO), a. I. T. P. o. S. I., Food and Agriculture Organization of the United Nations, Rome, Italy, 127-147, 2021a.
- Strauss, J., Laboor, S., Schirrmeister, L., Fedorov, A. N., Fortier, D., Froese, D., Fuchs, M., Günther, F., Grigoriev, M., Harden, J., Hugelius, G., Kanevskiy, M., Kholodov, A., Kunitsky, V., Kraev, G., Lozhkin, A., Rivkina, E., Shur, Y., Siebert, C., Spektor, V., Streletskaaya, I., Ulrich, M., Vartanyan, S., Veremeeva, A., Walter Anthony, K., Zimov, N., and Grosse, G.: 665 Circum-Arctic Map of the Yedoma Permafrost Domain, *Frontiers in Earth Science*, doi:10.3389/feart.2021.758360, 2021b.
- Struck, J., Bliedtner, M., Strobel, P., Schumacher, J., Bazarradnaa, E., and Zech, R.: Leaf wax *n*-alkane patterns and compound-specific $\delta^{13}\text{C}$ of plants and topsoils from semi-arid and arid Mongolia, *Biogeosciences*, 17, 567-580, doi:10.5194/bg-17-567-2020, 2020.
- Tanski, G., Bröder, L., Wagner, D., Knoblauch, C., Lantuit, H., Beer, C., Sachs, T., Fritz, M., Tesi, T., Koch, B. P., Haghypour, N., Eglinton, T. I., Strauss, J., and Vonk, J. E.: Permafrost Carbon and CO₂ Pathways Differ at Contrasting Coastal Erosion Sites in the Canadian Arctic, *Frontiers in Earth Science*, 9, doi:10.3389/feart.2021.630493, 2021.
- 670 Turetsky, M. R., Abbott, B. W., Jones, M. C., Anthony, K. W., Olefeldt, D., Schuur, E. A. G., Grosse, G., Kuhry, P., Hugelius, G., Koven, C., Lawrence, D. M., Gibson, C., Sannel, A. B. K., and McGuire, A. D.: Carbon release through abrupt permafrost thaw, *Nature Geoscience*, 13, 138-143, doi:10.1038/s41561-019-0526-0, 2020.

- 675 van Dongen, B. E., Semiletov, I., Weijers, J. W. H., and Gustafsson, O. R.: Contrasting lipid biomarker composition of terrestrial organic matter exported from across the Eurasian Arctic by the five great Russian Arctic rivers, *Global Biogeochemical Cycles*, 22, doi:10.1029/2007gb002974, 2008.
- Vonk, J. E., Sánchez-García, L., Dongen, B. E. van, Alling, V., Kosmach, D., Charkin, A., Semiletov, I. P., Dudarev, O. V., Shakhova, N., Roos, P., Eglinton, T. I., Andersson, A., and Gustafsson, Ö.: Activation of old carbon by erosion of coastal and
680 subsea permafrost in Arctic Siberia, 489, 137–140, doi:10.1038/nature11392, 2012.
- Vonk, J. E., Mann, P. J., Davydov, S., Davydova, A., Spencer, R. G. M., Schade, J., Sobczak, W. V., Zimov, N., Zimov, S., Bulygina, E., Eglinton, T. I., and Holmes, R. M.: High biolability of ancient permafrost carbon upon thaw, *Geophysical Research Letters*, 40, 2689-2693, doi:10.1002/grl.50348, 2013a.
- Vonk, J. E., Mann, P. J., Dowdy, K. L., Davydova, A., Davydov, S. P., Zimov, N., Spencer, R. G. M., Bulygina, E. B., Eglinton,
685 T. I., and Holmes, R. M.: Dissolved organic carbon loss from Yedoma permafrost amplified by ice wedge thaw, *Environmental Research Letters*, 8, 035023, doi:10.1088/1748-9326/8/3/035023, 2013b.
- Vonk, J. E., Tank, S. E., Bowden, W. B., Laurion, I., Vincent, W. F., Alekseychik, P., Amyot, M., Billet, M. F., Canário, J., Cory, R. M., Deshpande, B. N., Helbig, M., Jammet, M., Karlsson, J., Larouche, J., MacMillan, G., Rautio, M., Walter Anthony, K. M., and Wickland, K. P.: Reviews and syntheses: Effects of permafrost thaw on Arctic aquatic ecosystems,
690 *Biogeosciences*, 12, 7129-7167, doi:10.5194/bg-12-7129-2015, 2015.
- Wetterich, S., Kuzmina, S., Andreev, A. A., Kienast, F., Meyer, H., Schirrmeister, L., Kuznetsova, T., and Sierralta, M.: Palaeoenvironmental dynamics inferred from late Quaternary permafrost deposits on Kurungnakh Island, Lena Delta, Northeast Siberia, Russia, *Quaternary Science Reviews*, 27, 1523-1540, doi:10.1016/j.quascirev.2008.04.007, 2008.
- Wetterich, S., Schirrmeister, L., Andreev, A. A., Pudenz, M., Plessen, B., Meyer, H., and Kunitsky, V. V.: Eemian and Late
695 Glacial/Holocene palaeoenvironmental records from permafrost sequences at the Dmitry Laptev Strait (NE Siberia, Russia), *Palaeogeography, Palaeoclimatology, Palaeoecology*, doi:10.1016/j.palaeo.2009.05.002, 2009.
- Wetterich, S., Tumskey, V., Rudaya, N., Andreev, A. A., Opel, T., Meyer, H., Schirrmeister, L., and Hüls, M.: Ice Complex formation in Arctic East Siberia during the MIS3 Interstadial, *Quaternary Science Reviews*, 84, 39-55, doi:10.1016/j.quascirev.2013.11.009, 2014.
- 700 Wetterich, S., Kizyakov, A., Fritz, M., Aksenov, A., Schirrmeister, L., and Opel, T.: Expedition Report: Permafrost research on Sobo-Sise Island (Lena Delta), *Reports on Polar and Marine Research*, 102–113, doi:10.2312/BzPM_0734_2019, 2018.
- Wetterich, S., Kizyakov, A., Fritz, M., Wolter, J., Mollenhauer, G., Meyer, H., Fuchs, M., Aksenov, A., Matthes, H., Schirrmeister, L., and Opel, T.: The cryostratigraphy of the Yedoma cliff of Sobo-Sise Island (Lena delta) reveals permafrost dynamics in the central Laptev Sea coastal region during the last 52kyr, *The Cryosphere*, 14, 4525-4551, doi:10.5194/tc-14-
705 4525-2020, 2020a.
- Wetterich, S., Meyer, H., Fritz, M., Opel, T., and Schirrmeister, L.: Cryolithology of the Sobo-Sise Yedoma cliff (eastern Lena Delta). *PANGAEA*, doi:10.1594/PANGAEA.919470, 2020b.

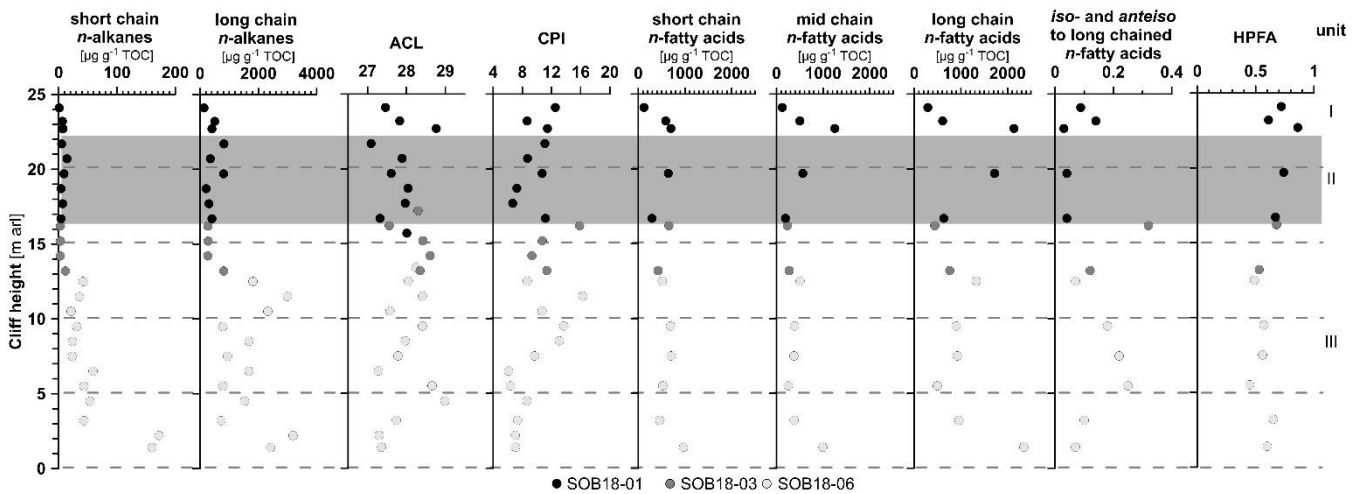
- Wetterich, S., Rudaya, N., Nazarova, L., Syrykh, L., Pavlova, M., Palagushkina, O., Kizyakov, A., Wolter, J., Kuznetsova, T., Aksenov, A., Stoof-Leichsenring, K. R., Schirrmeister, L., and Fritz, M.: Paleo-Ecology of the Yedoma Ice Complex on Sobosise Island (Eastern Lena Delta, Siberian Arctic), *Frontiers in Earth Science*, 9, doi:10.3389/feart.2021.681511, 2021.
- 710 Wild, B., Andersson, A., Bröder, L., Vonk, J., Hugelius, G., McClelland, J. W., Song, W., Raymond, P. A., and Gustafsson, Ö.: Rivers across the Siberian Arctic unearth the patterns of carbon release from thawing permafrost, *Proceedings of the National Academy of Sciences*, 116, 10280-10285, doi:10.1073/pnas.1811797116, 2019.
- Winterfeld, M., Goñi, M. A., Just, J., Hefter, J., and Mollenhauer, G.: Characterization of particulate organic matter in the Lena River delta and adjacent nearshore zone, NE Siberia – Part 2: Lignin-derived phenol compositions, *Biogeosciences*, 12, 2261-2283, doi:10.5194/bg-12-2261-2015, 2015.
- 715 Yang, D., Liu, B., and Ye, B.: Stream temperature changes over Lena River Basin in Siberia, *Geophysical Research Letters*, 32, doi:10.1029/2004GL021568, 2005.
- Zech, M., Buggle, B., Leiber-Sauheitl, K., Markovic, S., Glaser, B., Hambach, U., Huwe, B., Stevens, T., Sümege, P., Wiesenberg, G., and Zöller, L.: Reconstructing Quaternary vegetation history in the Carpathian Basin, SE Europe, using n-alkane biomarkers as molecular fossils, *Eiszeitalter und Gegenwart - Quaternary Science Journal*, 58, doi:10.5167/uzh-76606, 2009.
- 720 Zech, M., Andreev, A., Zech, R., Muller, S., Hambach, U., Frechen, M., and Zech, W.: Quaternary vegetation changes derived from a loess-like permafrost palaeosol sequence in northeast Siberia using alkane biomarker and pollen analyses, *Boreas*, 39, 540-550, doi:10.1111/j.1502-3885.2009.00132.x, 2010.
- Zhang, X., Bianchi, T., Cui, X., Rosenheim, B., Ping, C.-L., Hanna, A., Kanevskiy, M., Schreiner, K., and Allison, M.: Permafrost Organic Carbon Mobilization From the Watershed to the Colville River Delta: Evidence From 14 C Ramped Pyrolysis and Lignin Biomarkers: Permafrost OC Transport in Coville River, *Geophysical Research Letters*, 44, doi:10.1002/2017GL075543, 2017.
- 730 Zhang, X., Bianchi, T. S., Hanna, A. J. M., Shields, M. R., Izon, G., Hutchings, J. A., Ping, C.-L., Kanevskiy, M., Haghypour, N., and Eglinton, T. I.: Recent Warming Fuels Increased Organic Carbon Export From Arctic Permafrost, *AGU Advances*, 2, doi:10.1029/2021AV000396, 2021.



735 **Figure 1: Overview of the Sobo-Sise Yedoma cliff. (a) Location of the Sobo-Sise Yedoma cliff in the Lena Delta in north-eastern Siberia (Landsat-5 mosaic (band combination 5, 4, 3) including scenes from 2009 and 2010; Landsat-5 image courtesy of the U.S. Geological Survey), (b) picture of the Sobo-Sise Yedoma cliff from the east to west and (c) cross-section of the cliff profile (adapted from Wetterich et al. (2020a)) indicating the three vertically sampled sections: SOB18-01, SOB18-03 and SOB18-06.**

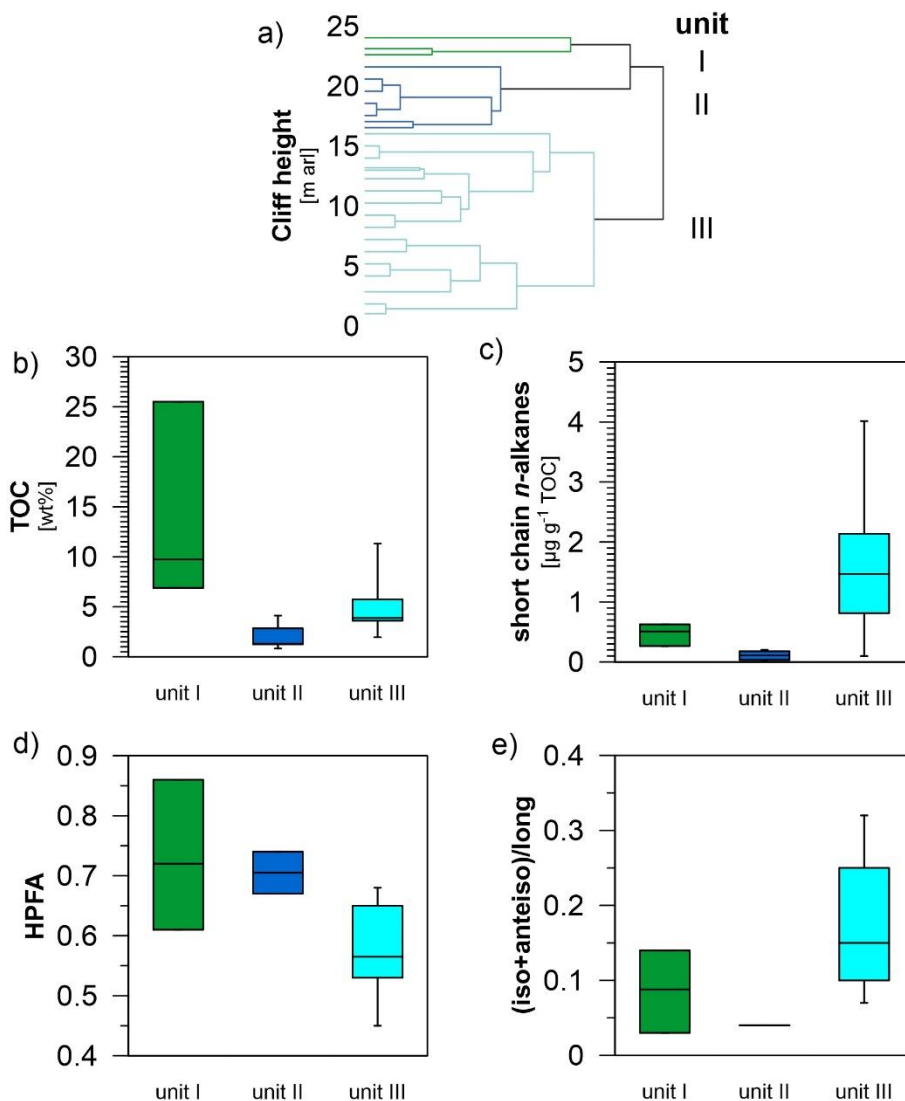


740 **Figure 2: Biogeochemical parameters of the Sobo-Sise Yedoma cliff: total organic carbon (TOC) content, total nitrogen (TN) content, carbon over nitrogen (C/N) ratio, bulk stable carbon isotope ratios ($\delta^{13}\text{C}$), radiocarbon ages and modelled age in calibrated years before present (cal kyr BP). Data points are displayed over cliff height from cliff top at 25 m above river level (arl) to cliff bottom at 0 m arl. The three sections of SOB18 are plotted separately for each parameter (black, dark grey and light grey circles). Units I, II (grey rectangle) and III correspond to Marine Isotope Stage (MIS) 1 to 3, respectively. The radiocarbon ages were published in Wetterich et al. (2020a).**



745 **Figure 3: Biomarker parameters of the Sobo-Sise Yedoma cliff. The first four columns show *n*-alkane parameters: short chain (C_{14} - C_{20}), and long chain (C_{21} - C_{33}) *n*-alkane concentrations (both in $\mu\text{g g}^{-1}$ TOC), the *n*-alkane average chain length (ACL₂₃₋₃₃) and *n*-alkane carbon preference index (CPI₂₃₋₃₃). The last five columns show *n*-fatty acid parameters: short chain (C_8 - C_{20}), mid chain (C_{21} - C_{23}) and long chain (C_{24} - C_{32}) *n*-fatty acid concentrations (in $\mu\text{g g}^{-1}$ TOC), the ratio of *iso*- and *anteiso*-branched saturated fatty acids (C_{11} , C_{13} , C_{15} and C_{17}) to mid and long chain ($\text{C} \geq 21$) *n*-fatty acids, and the higher plant fatty acid (HPFA) index. Data points are displayed over cliff height from cliff top at 25 m above river level (arl) to cliff bottom at 0 m arl. The three sections of SOB18 are plotted separately for each parameter (black, dark grey and light grey circles). Units I, II (grey rectangle) and III correspond to Marine Isotope Stage (MIS) 1 to 3.**

750



755

Figure 4: Statistical separation of the Sobo-Sise Yedoma cliff profile and selected carbon parameters of the separated cliff units. (a) Clustering of samples with y-axis representing cliff height from cliff top at 25 m above river level (arl) to cliff bottom at 0 m arl. Unit I corresponds to Marine Isotope Stage (MIS) 1, unit II to MIS 2 and unit III to MIS 3. Resulting box plots allow better visualisation of OM distribution along the Sobo-Sise Yedoma cliff profile: (b) total organic carbon (TOC) content (in wt%), (c) short chain *n*-alkane concentration (in $\mu\text{g g}^{-1}$ TOC), (d) higher plant fatty acid (HPFA) index and e) ratio of *iso*- and *anteiso*-branched saturated fatty acids (C_{11} , C_{13} , C_{15} and C_{17}) to mid and long chain ($C_{\geq 21}$) *n*-fatty acids.

760